

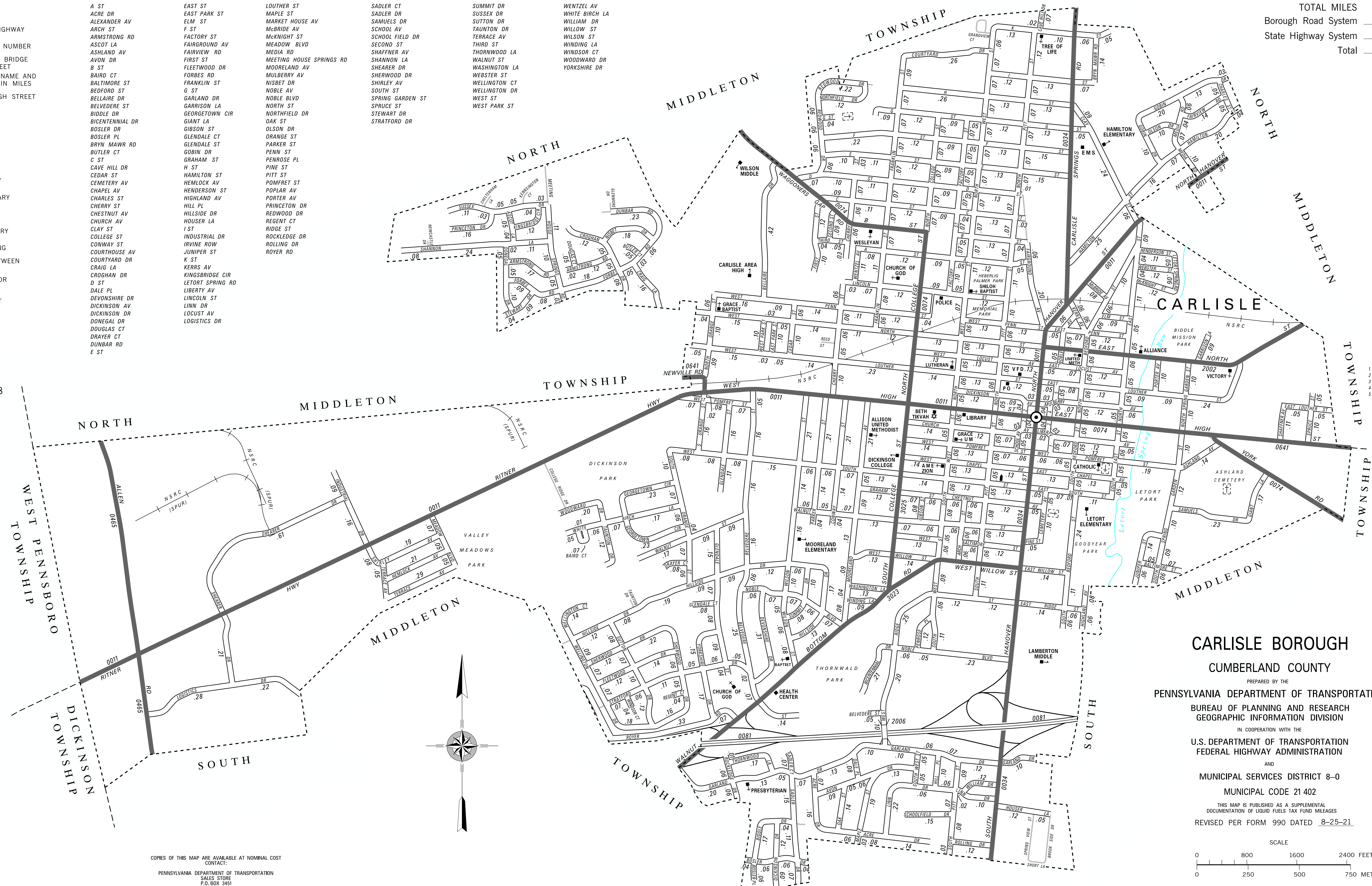
LEGEND

- LIMITED ACCESS HIGHWAY
- STATE ROUTE AND NUMBER
- STATE MAINTAINED BRIDGE ON BOROUGH STREET
- BOROUGH STREET NAME AND SEGMENT LENGTH IN MILES
- TURNBACK BOROUGH STREET
- BOROUGH ALLEY
- OTHER ROAD
- RAILROAD
- STATE BOUNDARY
- COUNTY BOUNDARY
- TOWNSHIP BOUNDARY
- CITY BOUNDARY
- BOROUGH BOUNDARY
- MUNICIPAL BUILDING
- SPLIT MILEAGE BETWEEN MUNICIPALITIES
- SCHOOL, COLLEGE OR UNIVERSITY
- POINT OF INTEREST

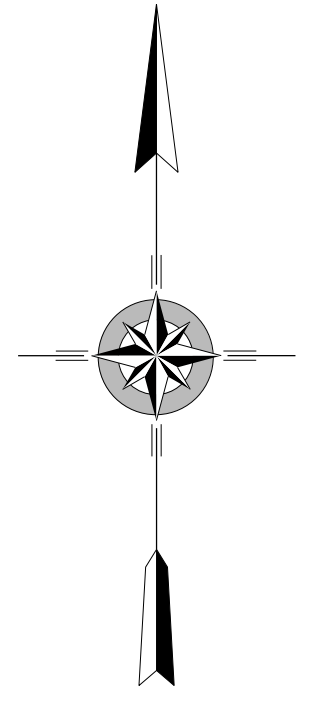
- A ST
- ACRE DR
- ALEXANDER AV
- ARCH ST
- ARMSTRONG RD
- ASCOT LA
- ASHLAND AV
- AVON DR
- B ST
- BAIRD CT
- BALTIMORE ST
- BEDFORD ST
- BELLAIRE DR
- BELVEDERE ST
- BIDDLE DR
- BICENTENNIAL DR
- BOSLER DR
- BOSLER PL
- BRYN MAWR RD
- BUTLER CT
- C ST
- CAVE HILL DR
- CEDAR ST
- CEMETERY AV
- CHAPEL AV
- CHARLES ST
- CHERRY ST
- CHESTNUT AV
- CHURCH AV
- CLAY ST
- COLLEGE ST
- CONWAY ST
- COURTHOUSE AV
- COURTYARD DR
- CRAIG LA
- CROGHAN DR
- D ST
- DALE PL
- DEVONSHIRE DR
- DICKINSON AV
- DICKINSON DR
- DONEGAL DR
- DOUGLAS CT
- DRAYER CT
- DUNBAR RD
- E ST
- EAST ST
- EAST PARK ST
- ELM ST
- F ST
- FACTORY ST
- FAIRGROUND AV
- FAIRVIEW RD
- FIRST ST
- FLEETWOOD DR
- FORBES DR
- FRANKLIN ST
- G ST
- GARLAND DR
- GARRISON LA
- GEORGETOWN CIR
- GIANT LA
- GIBSON ST
- GLENDALE CT
- GLENDALE ST
- GOBIN DR
- GRAHAM ST
- H ST
- HAMILTON ST
- HEMLOCK AV
- HENDERSON ST
- HIGHLAND AV
- HILL PL
- HILLSIDE DR
- HOUSER LA
- I ST
- INDUSTRIAL DR
- IRVINE ROW
- JUNIPER ST
- K ST
- KERRS AV
- KINGSBRIDGE CIR
- LETORT SPRING RD
- LIBERTY AV
- LINCOLN ST
- LINN DR
- LOCUST AV
- LOGISTICS DR
- LOUTHER ST
- MAPLE ST
- MARKET HOUSE AV
- MCBRIDE AV
- McKNIGHT ST
- MEADOW BLVD
- MEDIA RD
- MEETING HOUSE SPRINGS RD
- MOORELAND AV
- MULBERRY AV
- NISBET DR
- NOBLE AV
- NOBLE BLVD
- NORTH ST
- NORTHFIELD DR
- OAK ST
- OLSON DR
- ORANGE ST
- PARKER ST
- PENN ST
- PENROSE PL
- PINE ST
- PITT ST
- POMFRET ST
- POPLAR AV
- PORTER AV
- PRINCETON DR
- REDWOOD DR
- REGENT CT
- RIDGE ST
- ROCKLEDGE DR
- ROLLING DR
- ROYER RD
- SADLER CT
- SADLER DR
- SAMUELS DR
- SCHOOL AV
- SCHOOL FIELD DR
- SECOND ST
- SHAFFNER AV
- SHANNON LA
- SHEARER DR
- SHERWOOD DR
- SHIRLEY AV
- SOUTH ST
- SPRING GARDEN ST
- SPRUCE ST
- STEWART DR
- STRAFORD DR
- SUSSEX DR
- SUSSEX DR
- SUTTON DR
- TAUNTON DR
- TERRACE AV
- THIRD ST
- THORNWOOD LA
- WALNUT ST
- WASHINGTON LA
- WEBSTER ST
- WELLINGTON CT
- WEST ST
- WEST PARK ST
- WENTZEL AV
- WHITE BIRCH LA
- WILLIAM DR
- WILLOW ST
- WILSON ST
- WINDSOR CT
- WOODWARD DR
- YORKSHIRE DR

TOTAL MILES	
Borough Road System	57.99
State Highway System	11.79
Total	69.78

POPULATION 20,118
(2020 Census)

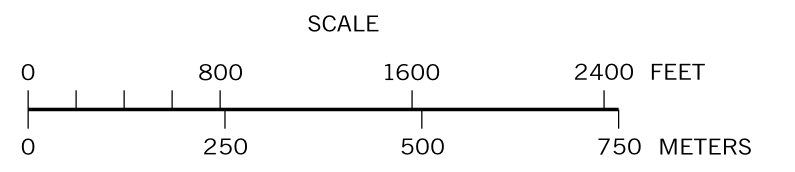


- 1 POPLAR AV
- 2 COURTHOUSE AV
- 3 MARKET HOUSE AV
- 4 IRVINE ROW
- 5 ALEXANDER AV



CARLISLE BOROUGH
CUMBERLAND COUNTY

PREPARED BY THE
PENNSYLVANIA DEPARTMENT OF TRANSPORTATION
BUREAU OF PLANNING AND RESEARCH
GEOGRAPHIC INFORMATION DIVISION
IN COOPERATION WITH THE
U.S. DEPARTMENT OF TRANSPORTATION
FEDERAL HIGHWAY ADMINISTRATION
AND
MUNICIPAL SERVICES DISTRICT 8-0
MUNICIPAL CODE 21 402
THIS MAP IS PUBLISHED AS A SUPPLEMENTAL
DOCUMENTATION OF LIQUID FUELS TAX FUND MILEAGES
REVISED PER FORM 990 DATED 8-25-21



COPIES OF THIS MAP ARE AVAILABLE AT NOMINAL COST
CONTACT:
PENNSYLVANIA DEPARTMENT OF TRANSPORTATION
SALES STORE
P.O. BOX 3451
HARRISBURG, PENNSYLVANIA 17105-3451
TELEPHONE: (717) 787-6746